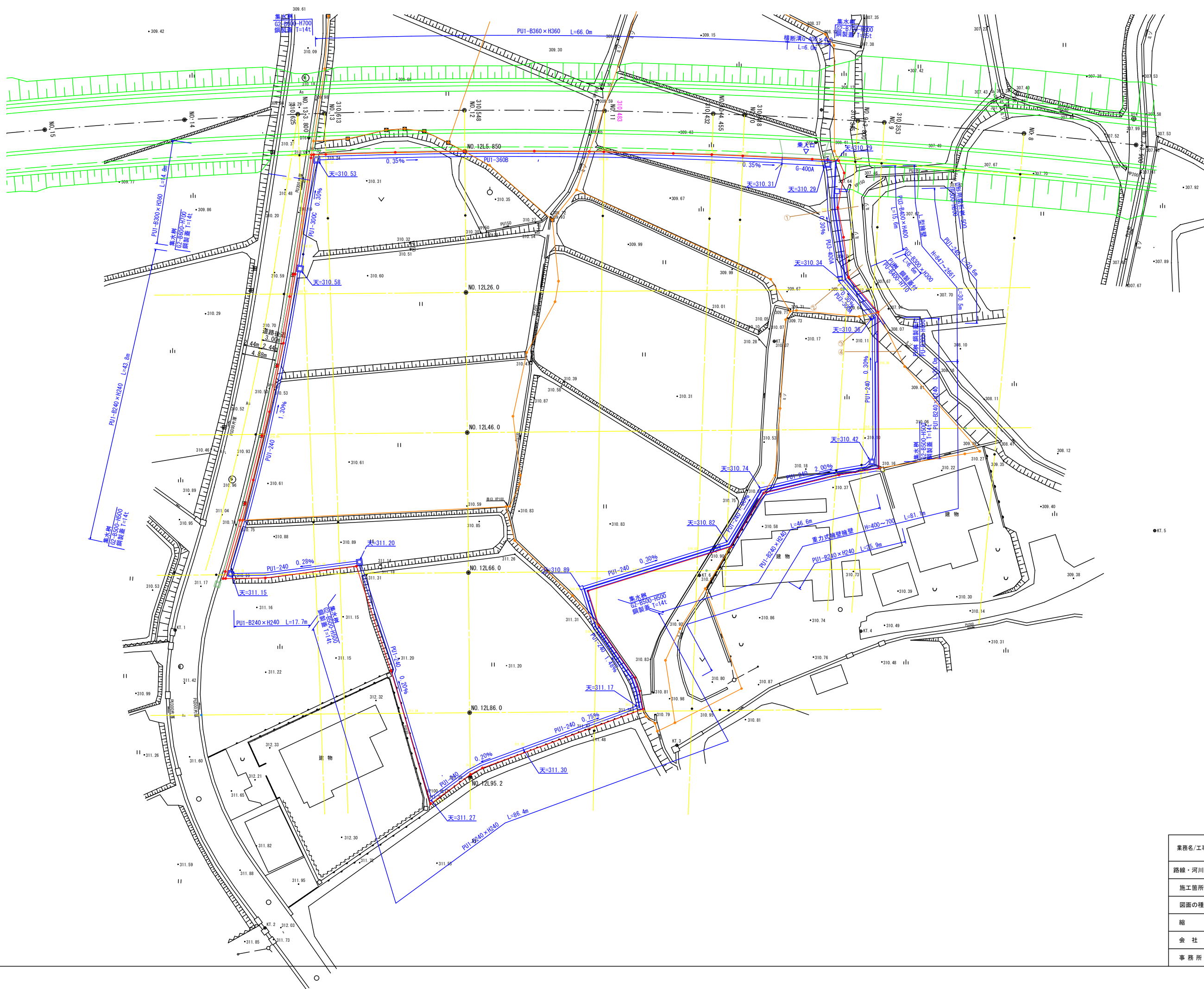
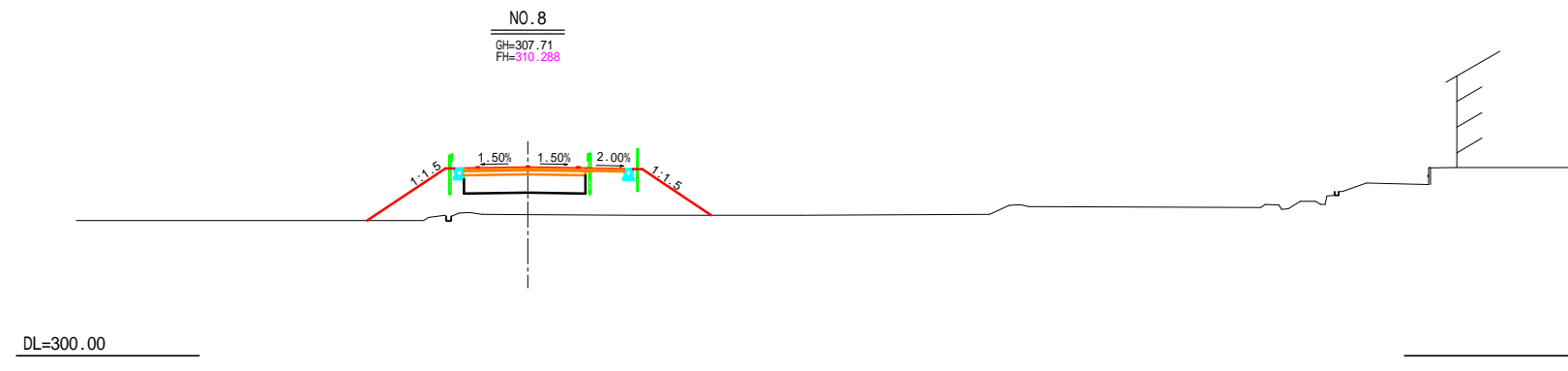


平面図

A1=1:250
A3=1:500



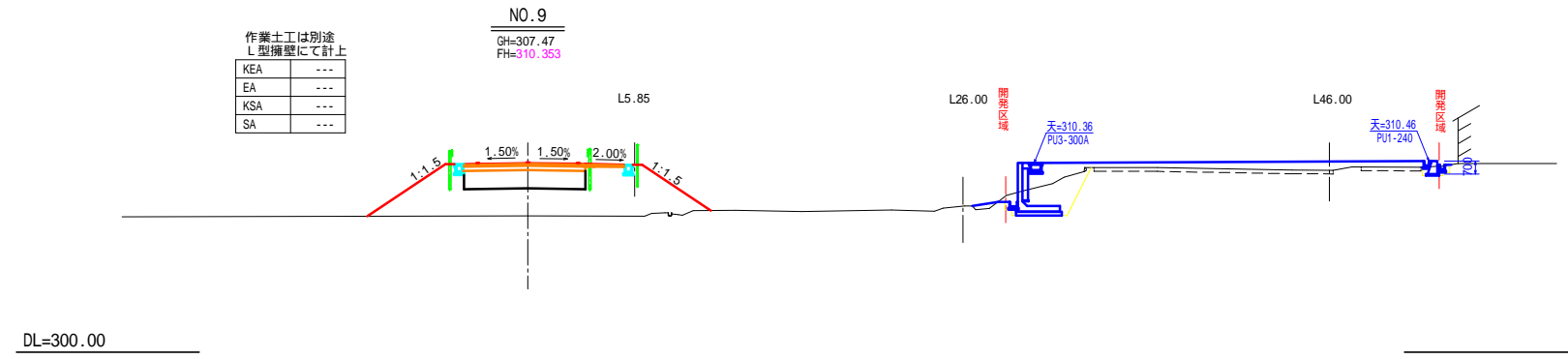
業務名/工事名			
路線・河川名等	—		
施工箇所名	中津川市茄子川字長連寺地内		
図面の種類	計画平面図		
縮尺	A1=1:250 A3=1:500	図面番号	
会社名			
事務所名	中津川市		



TAL	表土剥取	KEA	機械床掘
KCA	機械掘削	EA	人力床掘
CA	人力切削	KSA	機械埋戻
CL	切土法面整形	SA	人力埋戻
BA1	路体盛土		
BA2	路床盛土		
RAL	路床改良		
ba	路肩盛土		
BL	盛土法面整形		

作業土工は別途
L型擁壁にて計上

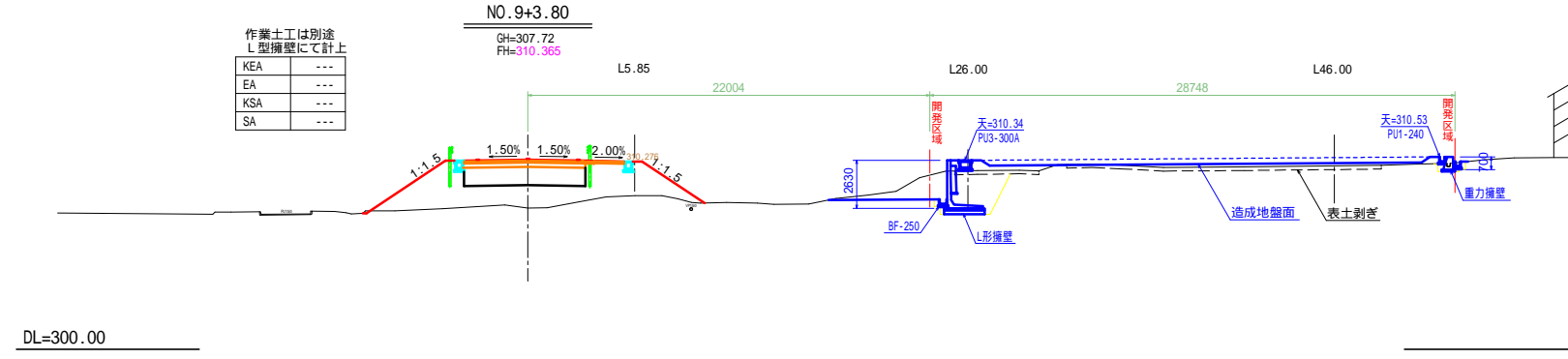
KEA	---
EA	---
KSA	---
SA	---



TAL	3.3	KEA	0.7
KCA	0.4	EA	---
CA	---	KSA	0.3
BA1	---	SA	---
BA2	12.5		
RAL	---		
ba	---		
CL	---		

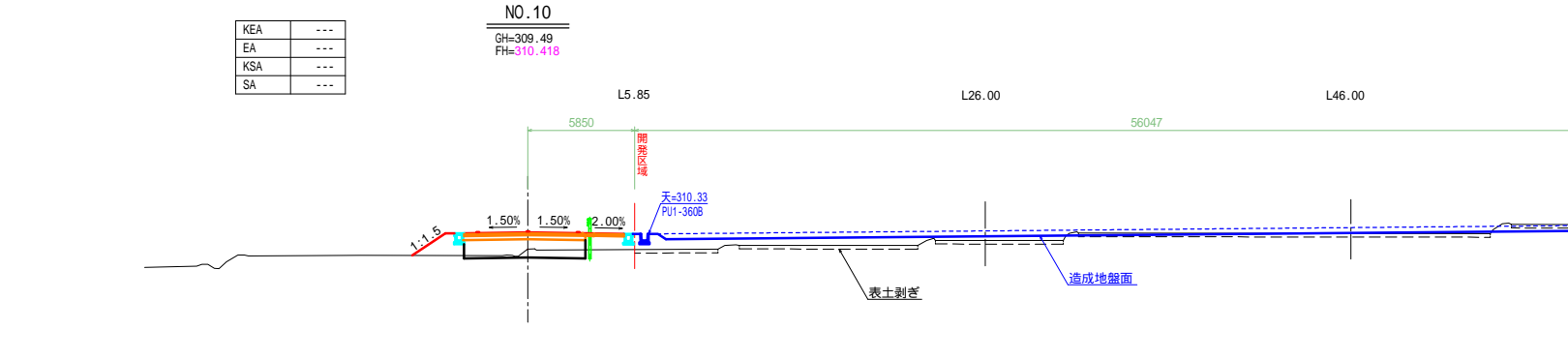
作業土工は別途
L型擁壁にて計上

KEA	---
EA	---
KSA	---
SA	---



TAL	4.3	KEA	0.6
KCA	5.3	EA	---
CA	---	KSA	0.3
BA1	---	SA	---
BA2	8.4		
RAL	---		
ba	---		
CL	---		

KEA	---
EA	---
KSA	---
SA	---



TAL	9.7	KEA	1.3
KCA	2.0	EA	---
CA	---	KSA	0.6
BA1	---	SA	---
BA2	17.3		
RAL	---		
ba	---		
CL	---		

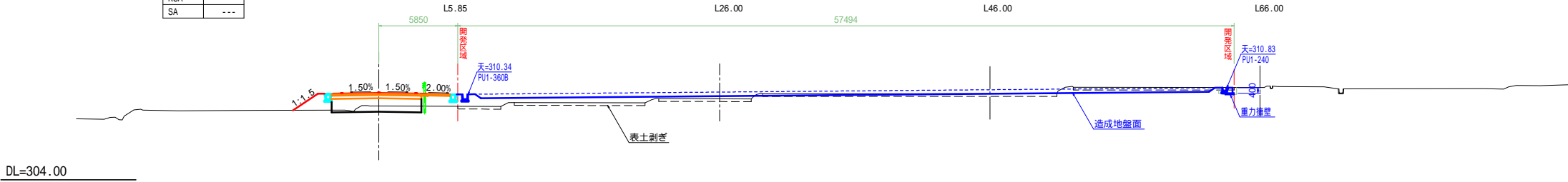
凡 例	
開発区域	
切土部	
盛土部	

業務名/工事名	
路線・河川名等	
施工箇所名	中津川市茄子川字長連寺地内
図面の種類	横断面-1 (縦方向1/2)
縮 尺	A1=1:200 A3=1:400
図面番号	
会 社 名	
事務所名	中 津 川 市

KEA	---
EA	---
KSA	---
SA	---

NO. 10+4.455

GH=309.47
FH=310.432



DL=304.00

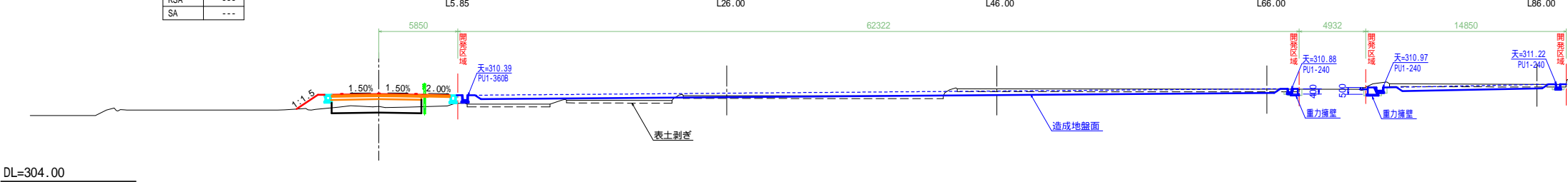
TAL	10.7
KCA	2.3
CA	---
BA1	---
BA2	15.2
RAL	---
ba	---
CL	---

KEA	0.4
EA	---
KSA	0.2
SA	---

KEA	---
EA	---
KSA	---
SA	---

NO. 11

GH=309.56
FH=310.483



DL=304.00

KEA	0.4
EA	---
KSA	0.2
SA	---

TAL	14.3
KCA	5.2
CA	---
BA1	---
BA2	10.3
RAL	---
ba	---
CL	---

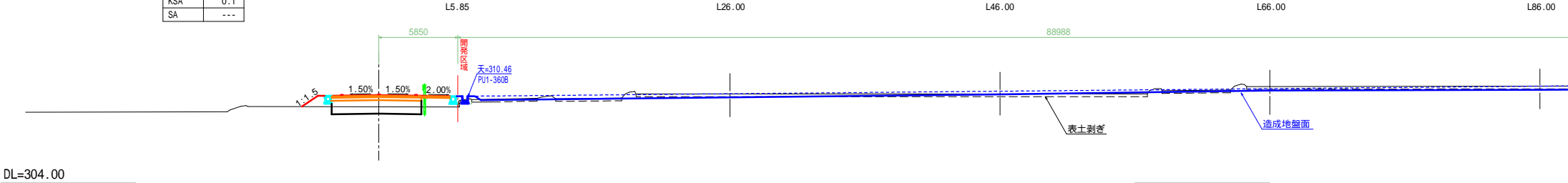
KEA	0.9
EA	---
KSA	0.3
SA	---

KEA	0.2
EA	---
KSA	0.1
SA	---

KEA	0.2
EA	---
KSA	0.1
SA	---

NO. 12

GH=309.71
FH=310.548



DL=304.00

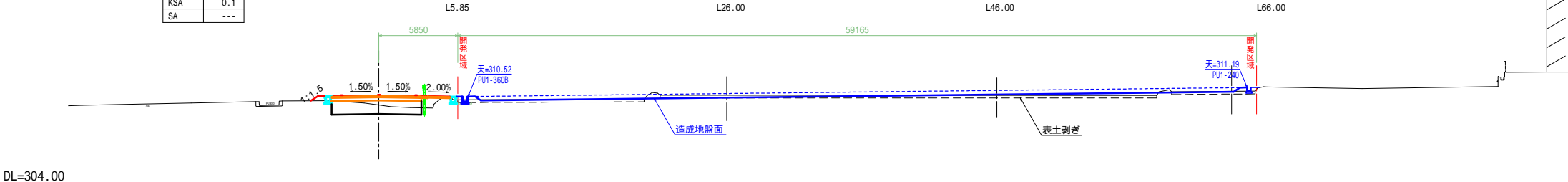
TAL	16.6
KCA	7.5
CA	---
BA1	---
BA2	4.4
RAL	---
ba	---
CL	---

KEA	0.2
EA	---
KSA	0.1
SA	---

KEA	0.2
EA	---
KSA	0.1
SA	---

NO. 13

GH=309.91
FH=310.613



DL=304.00

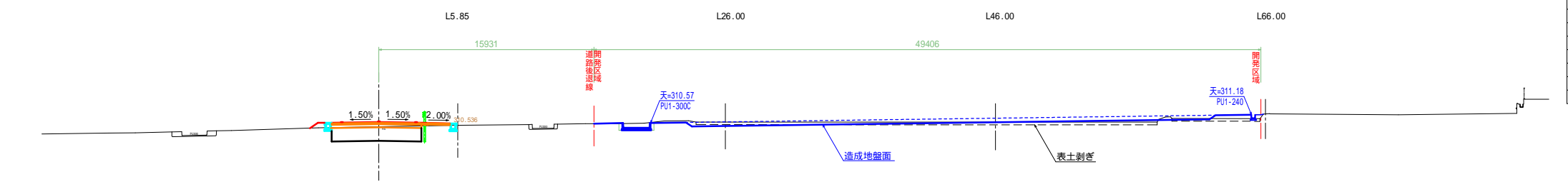
TAL	11.3
KCA	0.5
CA	---
BA1	---
BA2	11.0
RAL	---
ba	---
CL	---

KEA	---
EA	---
KSA	---
SA	---

KEA	0.2
EA	---
KSA	0.1
SA	---

NO. 13+3.80

GH=310.31
FH=310.625



DL=304.00

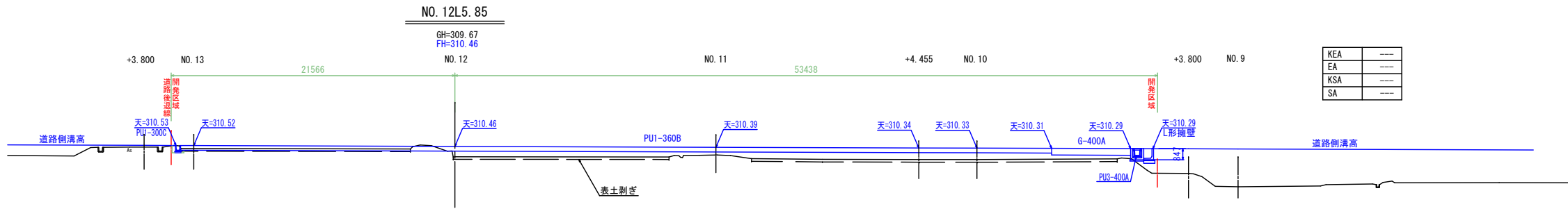
TAL	8.1
KCA	1.2
CA	---
BA1	---
BA2	6.4
RAL	---
ba	---
CL	---

KEA	---
EA	---
KSA	---
SA	---

凡例	
開発区域	
切土部	
盛土部	

業務名/工事名	
路線・河川名等	
施工箇所名	中津川市茄子川字長連寺地内
図面の種類	横断面-2 (縦方向2/2)
縮尺	A1=1:200 A3=1:400
会社名	
事務所名	中津川市

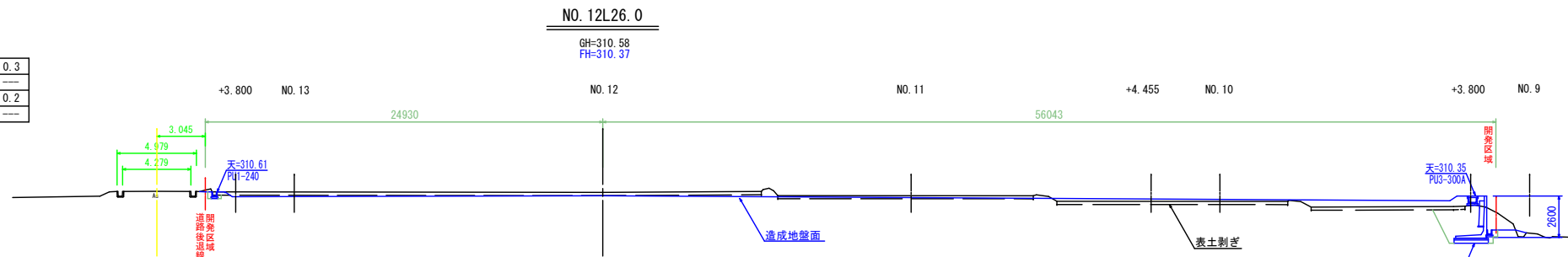
KEA	0.4
EA	---
KSA	0.2
SA	---



KEA	---
EA	---
KSA	---
SA	---

DL=304.00

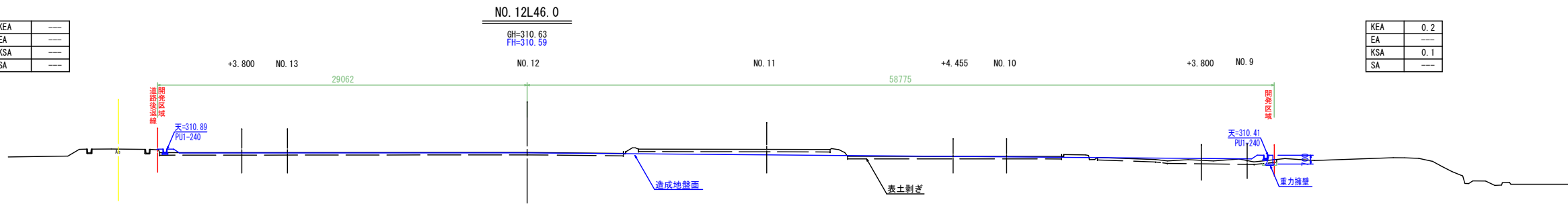
KEA	0.3
EA	---
KSA	0.2
SA	---



※作業土は別途 L型擁壁にて計上	
KEA	6.8
EA	---
KSA	4.9
SA	---

DL=305.00

KEA	---
EA	---
KSA	---
SA	---



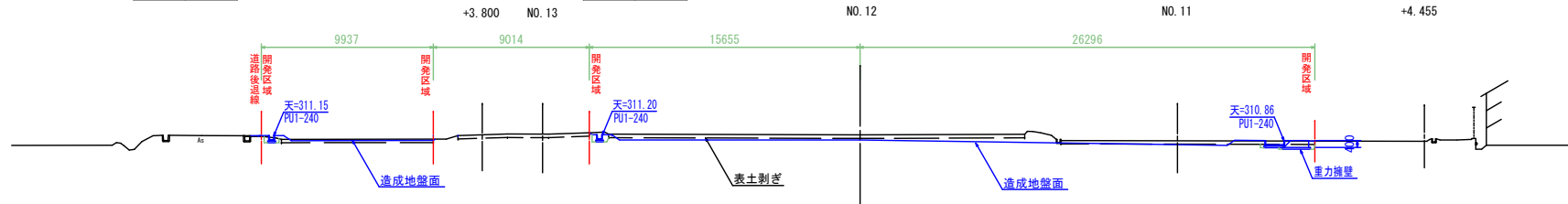
KEA	0.2
EA	---
KSA	0.1
SA	---

DL=305.00

KEA	0.3
EA	---
KSA	0.2
SA	---

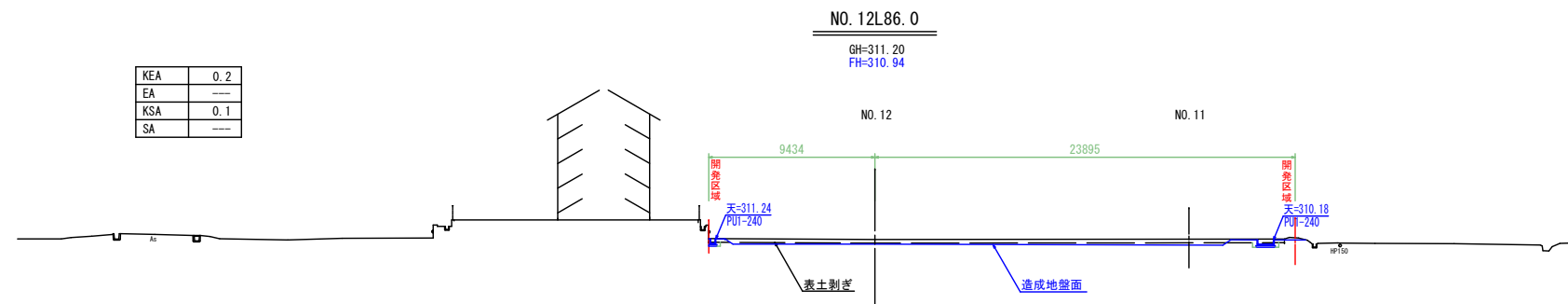
KEA	0.4
EA	---
KSA	0.2
SA	---

KEA	0.7
EA	---
KSA	0.2
SA	---



DL=305.00

KEA	0.2
EA	---
KSA	0.1
SA	---



DL=305.00

凡 例	
開発区域	
切土部	▨
盛土部	▨

KEA	0.4
EA	---
KSA	0.1
SA	---

業務名/工事名	
路線・河川名等	
施工箇所名	中津川市茄子川字長蓮寺地内
図面の種類	横断面-3 (横方向)
縮 尺	A1=1:200 A3=1:400
図面番号	
会社名	
事務所名	中津川市